



Crown Forest Land Base	30m Core Area (ha)	20m Management Area (ha)	Total Area (ha)
Contributing	70.82	49.92	120.74
Pratial-Contributing	0	0	0
Excluded	35.7	24.34	60.04
Non-Contributing	0.036	0.433	0.469
Wildlife Habitat Area	106.56	74.69	181.25

Coastal Tailed Frog Wildlife Habitat Area

Legend

30M Core Area







Crown Forest Land Base

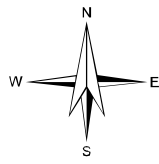
-  Contributing
-  Non-Contributing
-  Excluded

20m Management Area

Crown Forest Cover

-  Contributing
-  Non Contributing
-  Excluded

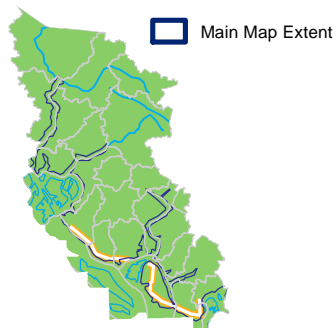
-  Creeks
-  Contour Lines (20m Interval)
-  Roads
-  Creeks
-  Lakes and Rivers
-  Forest Cover



1:25,000

0 460 920 1,840 Meters

Key Map - Sunshine Coast Forest District:



Produced for:

Ministry of Water, Land and Air Protection

Produced by:



Ministry of Sustainable Resource Management

Business Solutions Branch

Filepath: \$PROJLIB\wlap\frog\gough_clack_creek.mxd
 Projection/Datum: Albers Equal Area/NAD 83
 Date Created: 2005/01/29
 Created for: Water Land and Air Protection - RS